






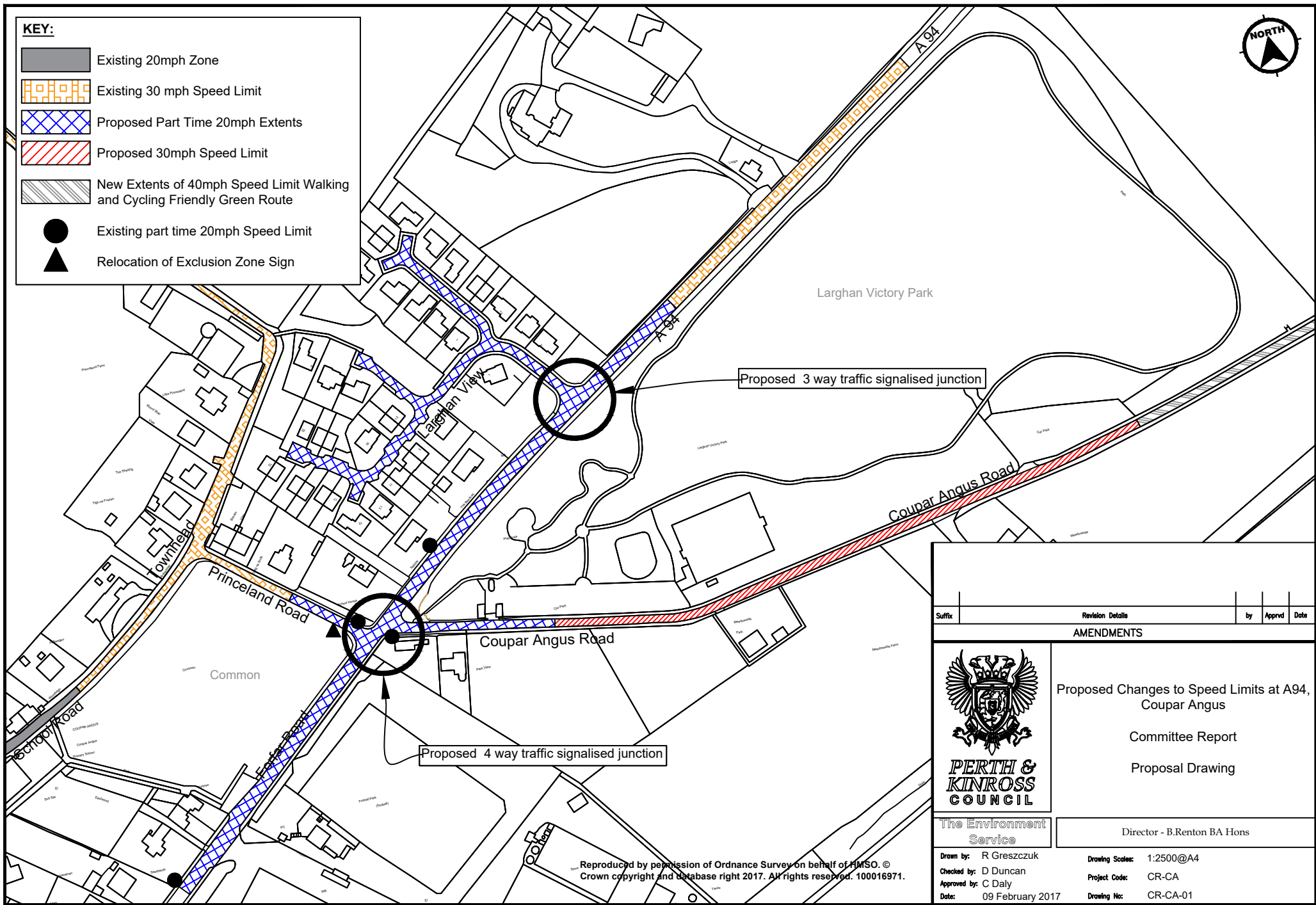


KEY:

-  Existing 20mph Zone
-  Existing 30 mph Speed Limit
-  Proposed Part Time 20mph Extents
-  Proposed 30mph Speed Limit
-  New Extents of 40mph Speed Limit Walking and Cycling Friendly Green Route
-  Existing part time 20mph Speed Limit
-  Relocation of Exclusion Zone Sign



Suffix	Revision Details	by	Apprvd	Date

AMENDMENTS



Proposed Changes to Speed Limits at A94, Coupar Angus

Committee Report

Proposal Drawing

The Environment Service

Director - B.Renton BA Hons

Drawn by: R Greszczuk
 Checked by: D Duncan
 Approved by: C Daly
 Date: 09 February 2017

Drawing Scales: 1:2500@A4
 Project Code: CR-CA
 Drawing No: CR-CA-01

Reproduced by permission of Ordnance Survey on behalf of HMSO. © Crown copyright and database right 2017. All rights reserved. 100016971.

APPENDIX 1